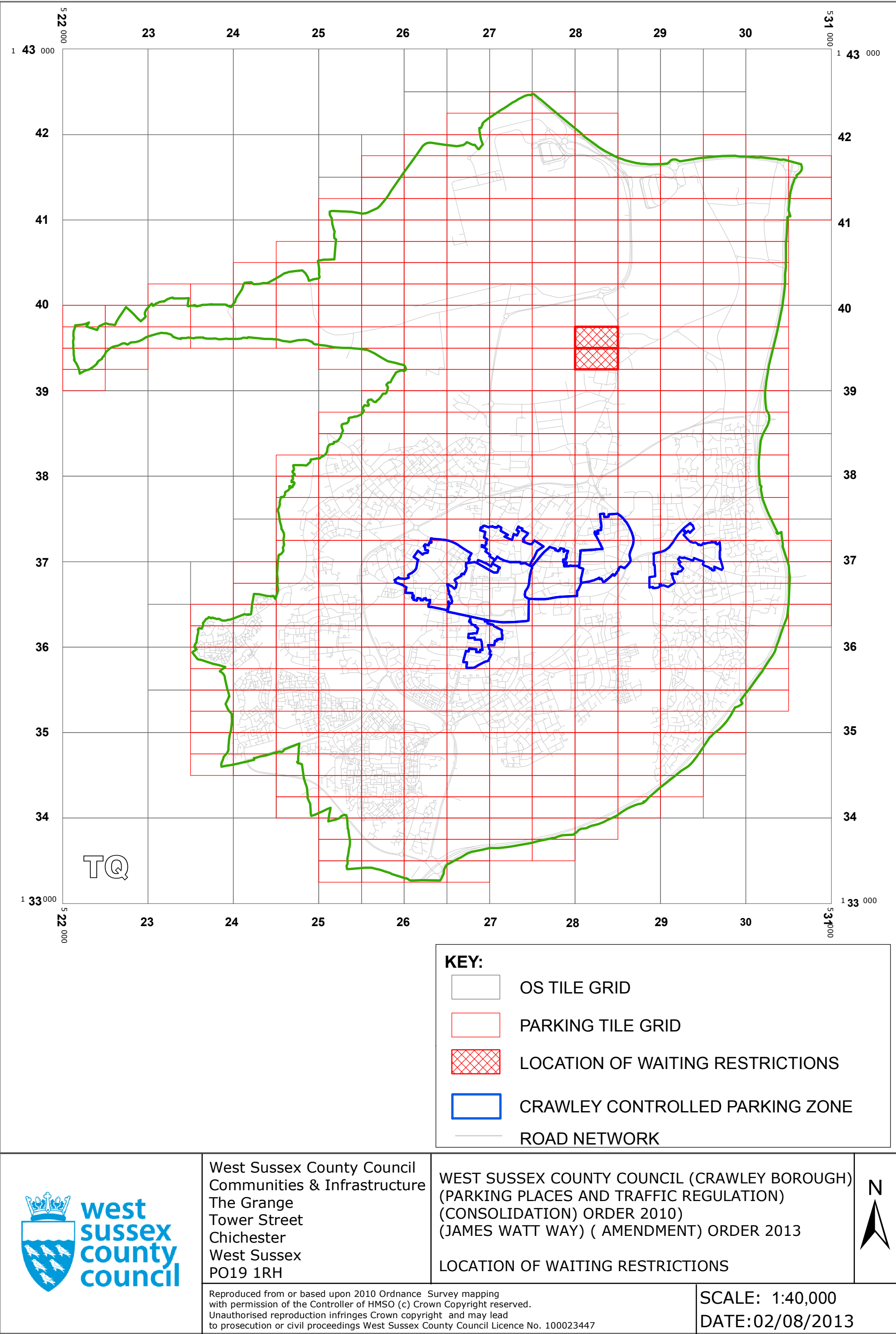
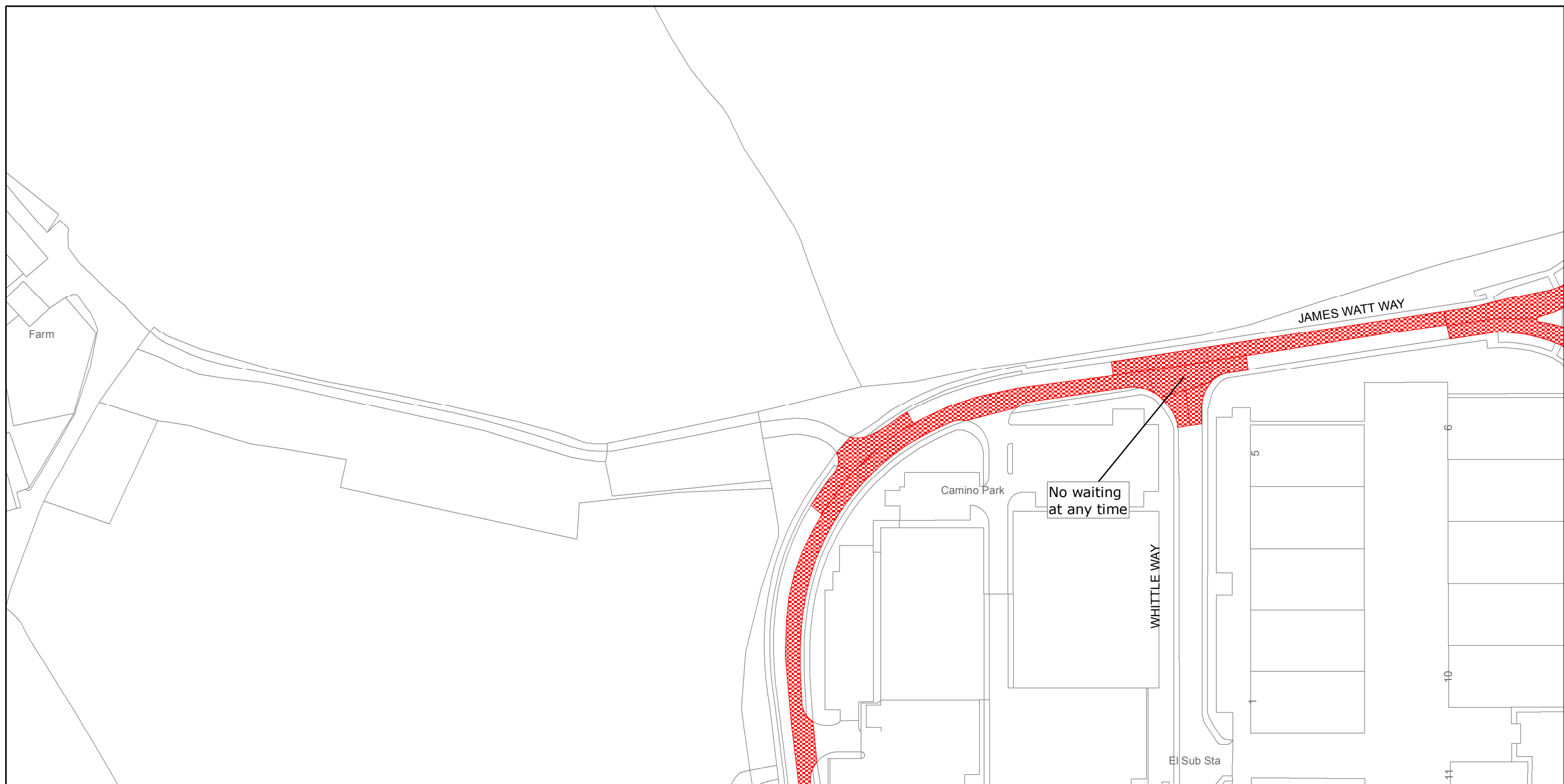


WEST SUSSEX COUNTY COUNCIL
(CRAWLEY BOROUGH) (PARKING PLACES AND TRAFFIC REGULATION)
(CONSOLIDATION) ORDER 2010)
(JAMES WATT WAY) (AMENDMENT) ORDER 2013

CRAWLEY BOROUGH: LOCATION OF WAITING RESTRICTIONS



04/08 DELEGATED AUTHORITY/



West Sussex County Council
Infrastructure
The Grange
Tower Street
Chichester
West Sussex
PO19 1RH

CRAWLEY BOROUGH: NORTHGATE WARD
WAITING RESTRICTIONS

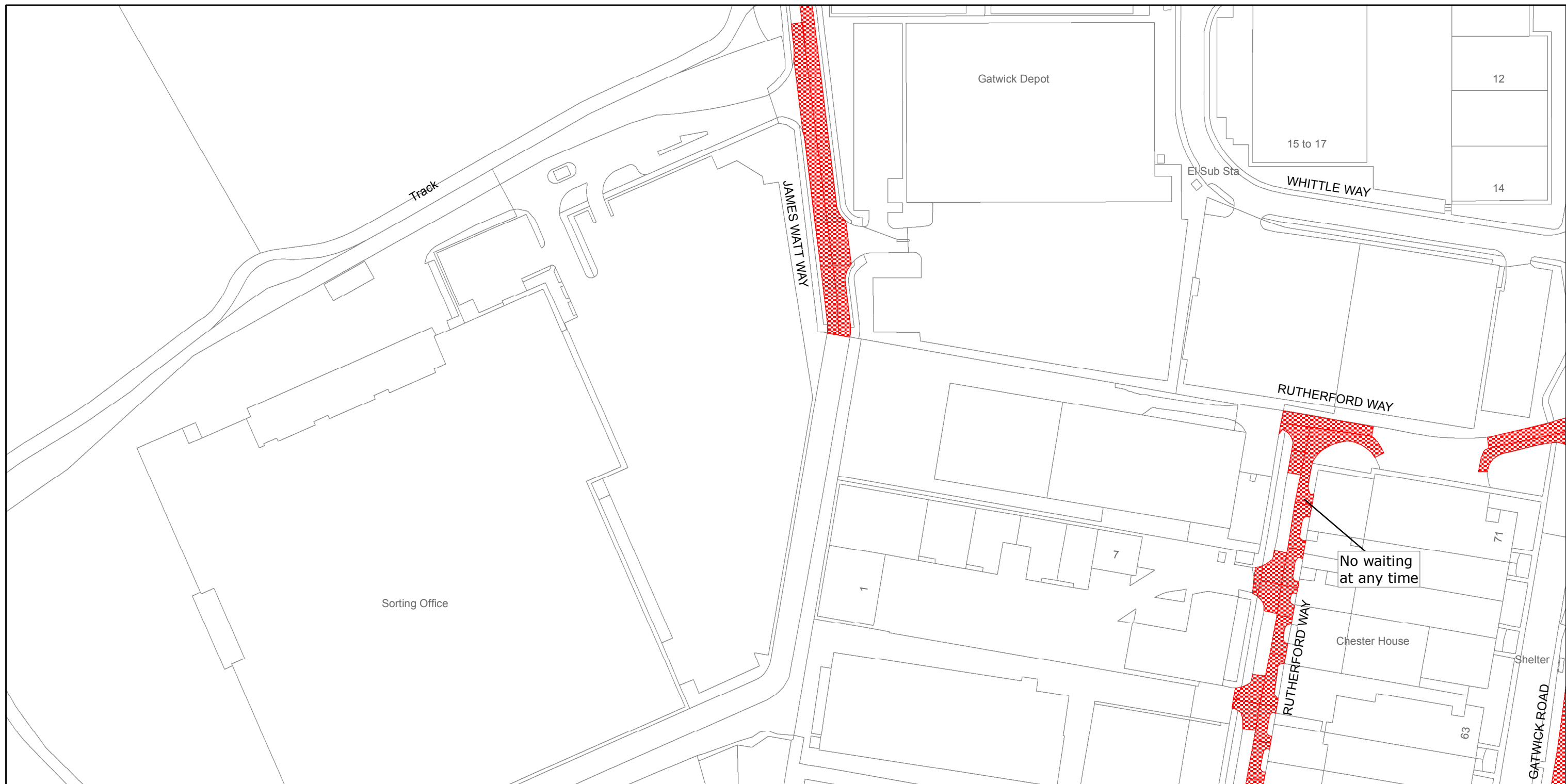
Reproduced from or based upon 2009 Ordnance Survey mapping with permission of the Controller of HMSO (c) Crown Copyright reserved.
Unauthorised reproduction infringes Crown copyright and may lead to prosecution or civil proceedings West Sussex County Council Licence No. 100023447

FILE REF NO:
TQ2839NWS

SHEET ISSUE NO 2
SHEET ACTIVE FROM - 02/08/2013



SCALE:
1:1250
at A3 size



West Sussex County Council
Infrastructure
The Grange
Tower Street
Chichester
West Sussex
PO19 1RH

CRAWLEY BOROUGH: NORTHGATE WARD

WAITING RESTRICTIONS

Reproduced from or based upon 2009 Ordnance Survey mapping with permission of the Controller of HMSO (c) Crown Copyright reserved.
Unauthorised reproduction infringes Crown copyright and may lead to prosecution or civil proceedings West Sussex County Council Licence No. 100023447

FILE REF NO: TQ2839SWN

SHEET ISSUE NO 2
SHEET ACTIVE FROM - 02/08/2013



SCALE:
1:1250
at A3 size